



PORT OF LONDON
AUTHORITY

Port of London Authority
Chart Correction Advice
Date: 6th July, 2021



CCA No: 2021/18

Chart: Halfway Reach, Erith Reach & Erith Rands

PLA Chart No. 327
HO Ref No. 113-327-190
Previous CCA 2020/3

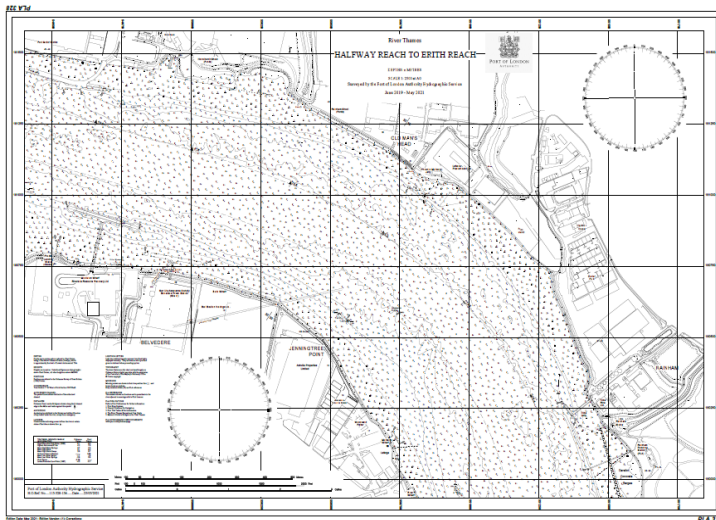
PLA Chart No. 328
HO Ref No. 113-328-136

PLA Chart No. 329
HO Ref No. 113-329-149

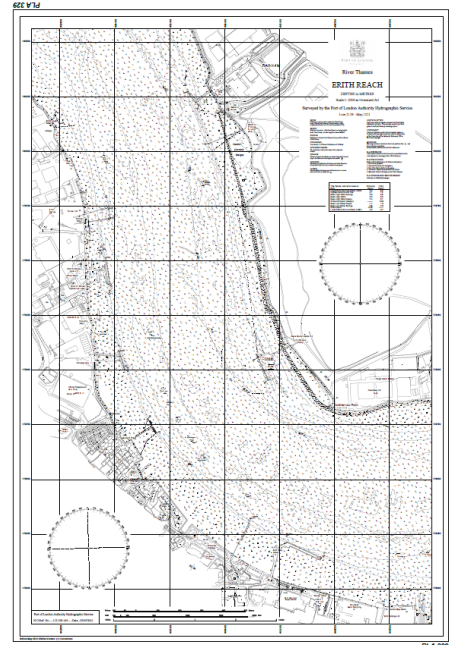
PLA Chart No. 330
HO Ref No. 113-330-054

The New Editions of charts PLA 328 & 329 are shown below.

PLA 328

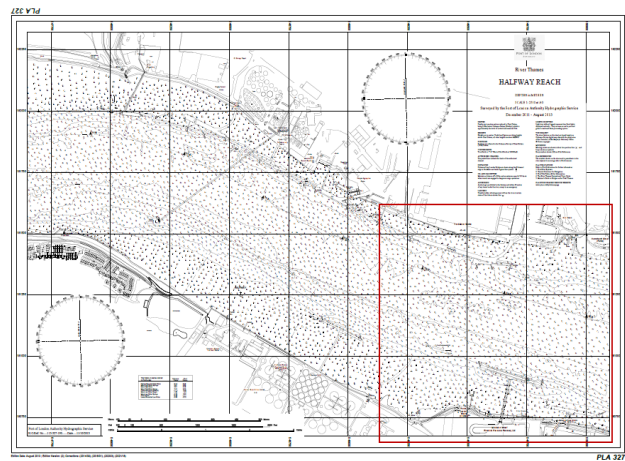
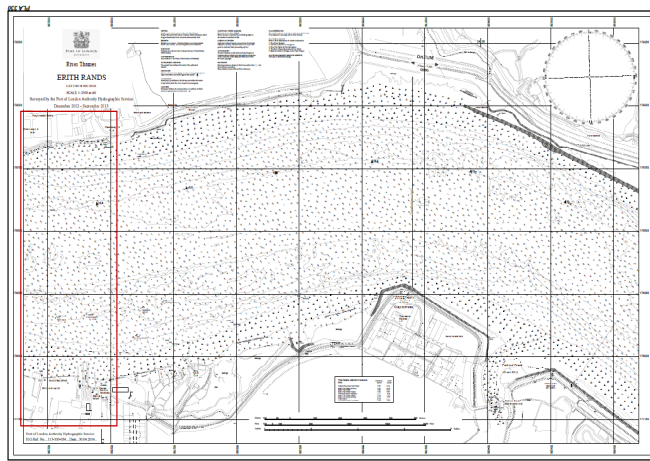


PLA 329



The New Versions (2) of charts PLA 327 & 330 is shown below. New Data within the red boxes

PLA 330



For further information see the PLA hydrographic service website:

<http://www.pla.co.uk/Safety/PLA-Hydrographic-Service-Published-Surveys>