

TIDAL RATE DIAGRAMS FOR NORTHFLEET HOPE & UPPER GRAVESEND REACH

PLA Register No.

109-335-692



Port of London Authority

Hydrographic Service

Royal Pier Road

Gravesend

Kent. DA12 2BG

Tel: +44 (0) 1474 562207

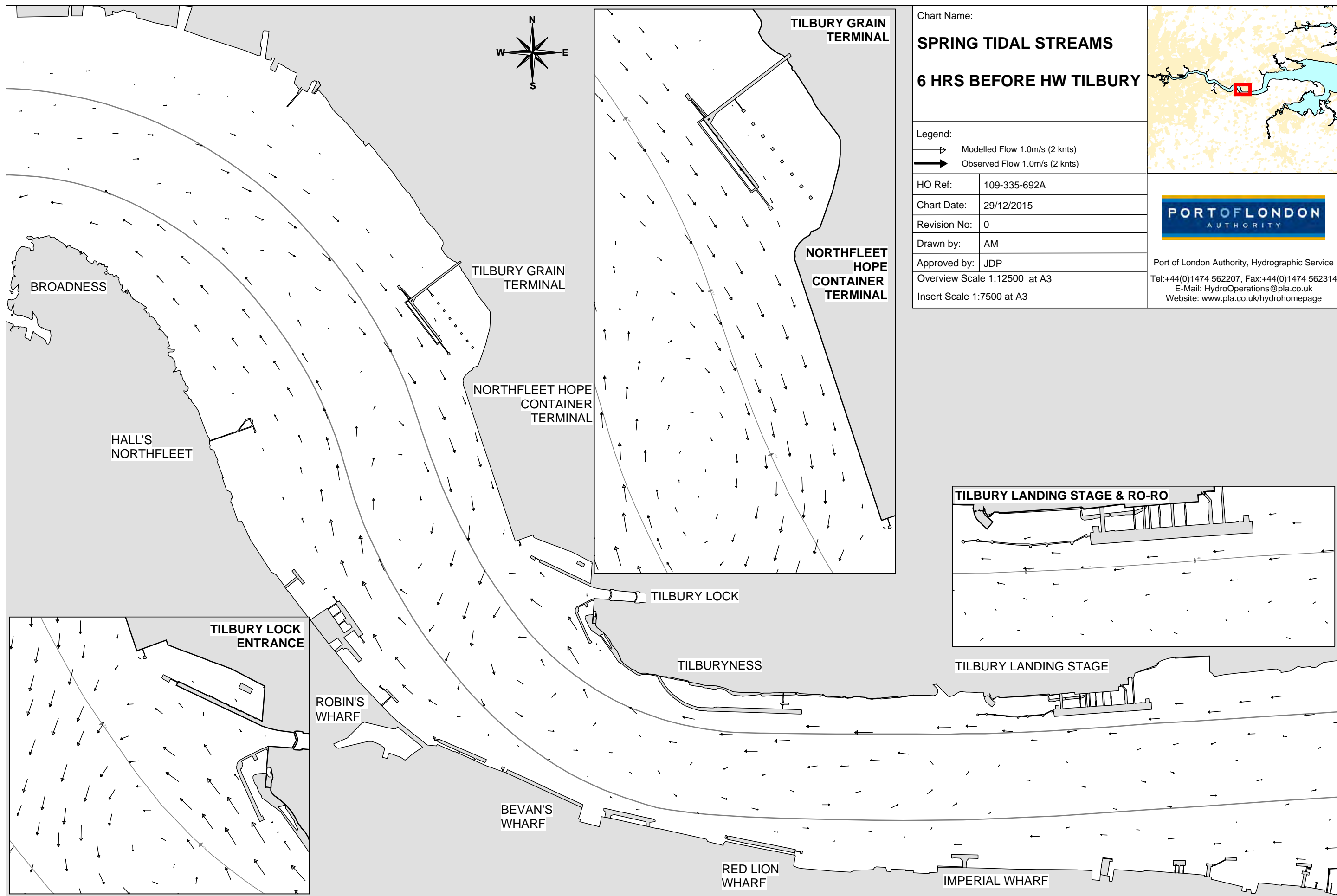
Fax: +44 (0) 1474 562314

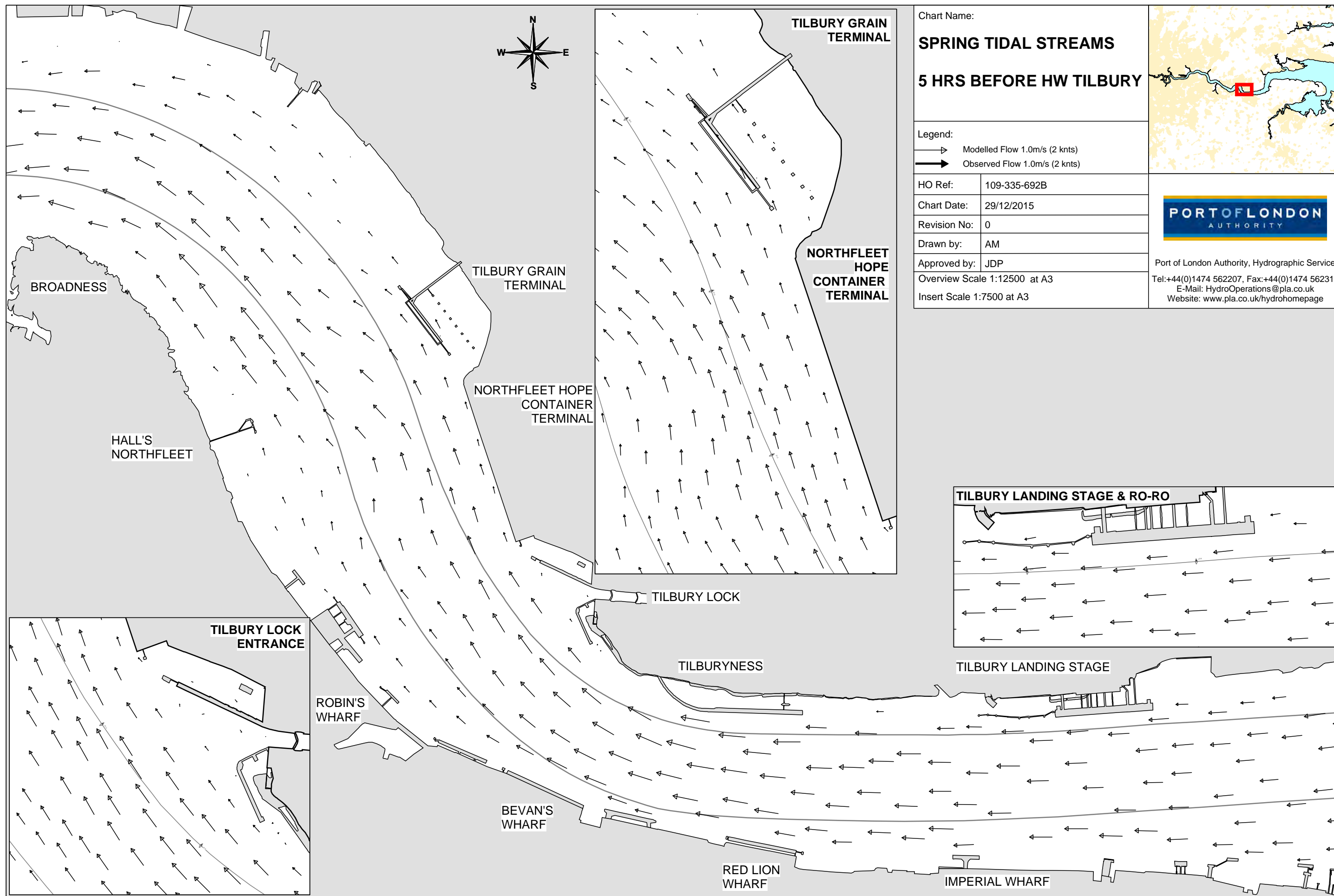
Hydrographic@pla.co.uk

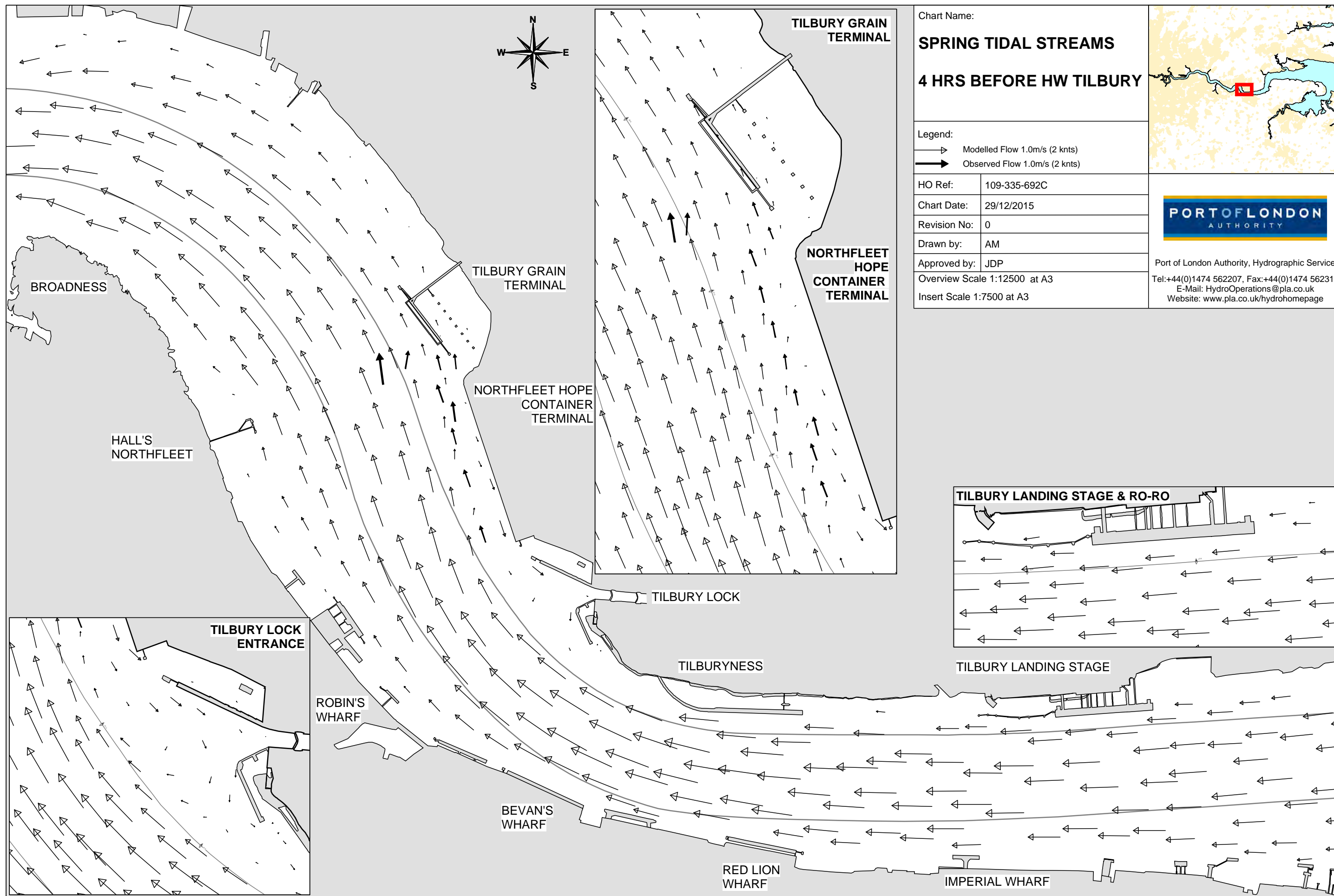
www.pla.co.uk/hydrohomepage

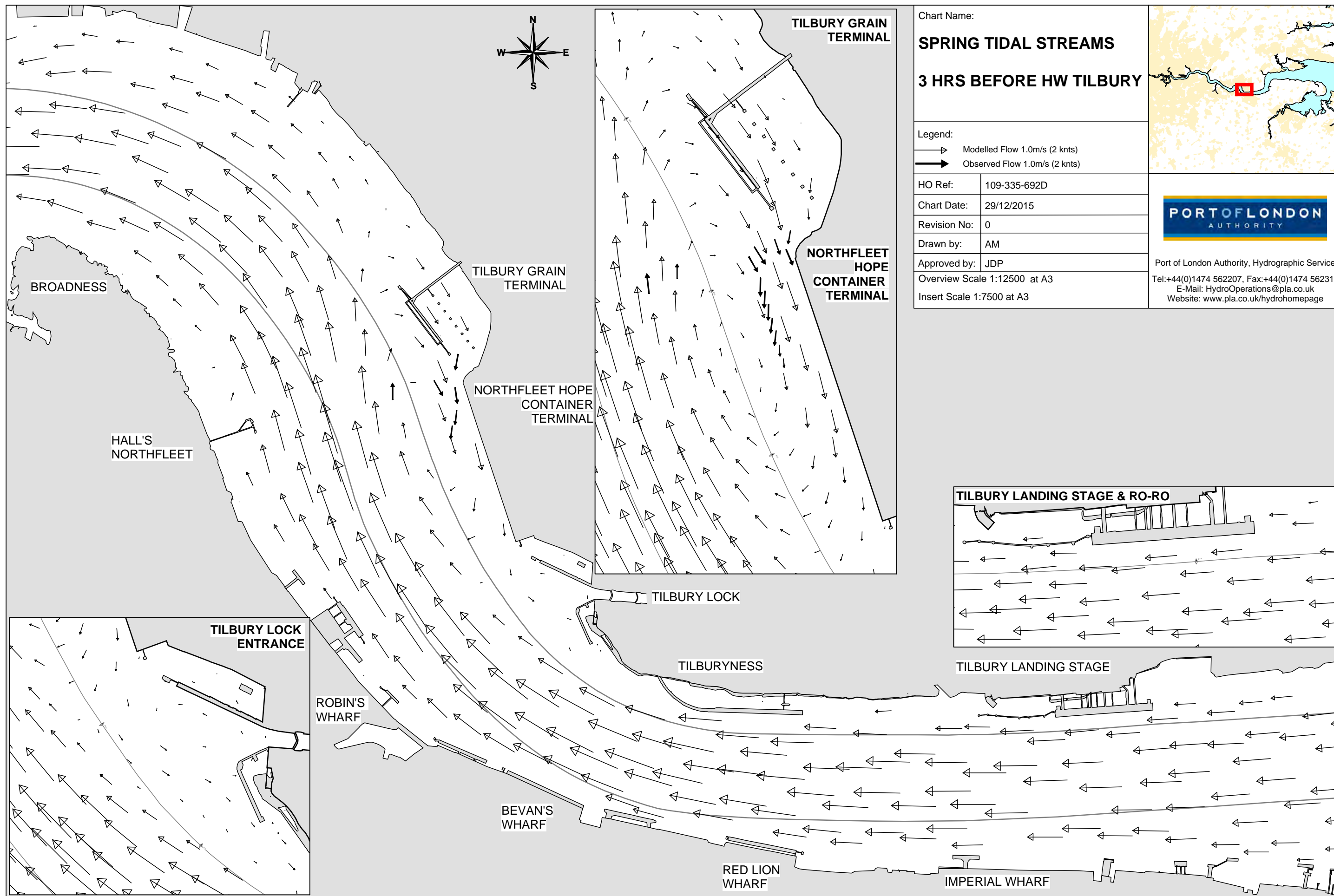
www.pla.co.uk/chartcatalogue

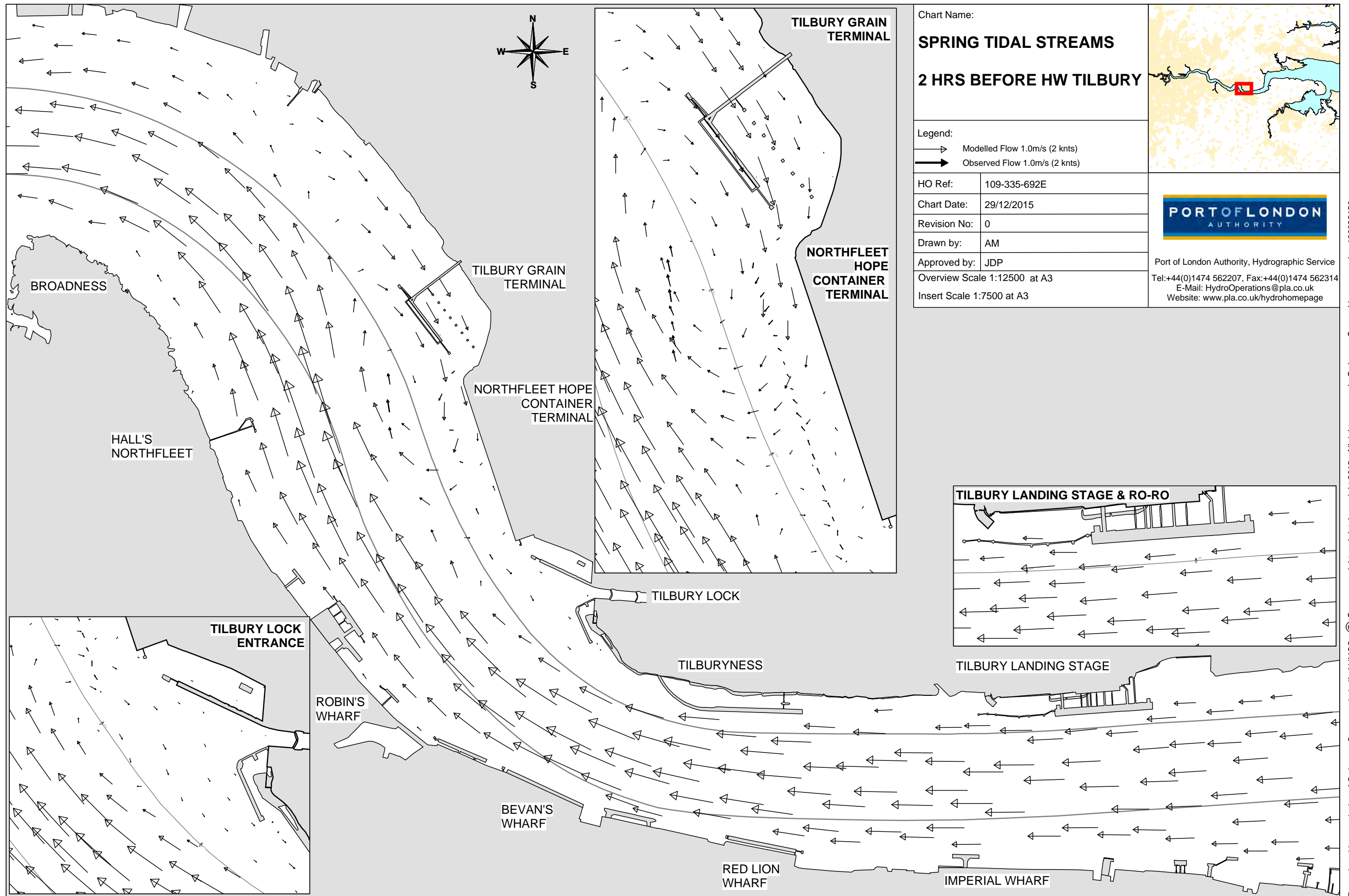


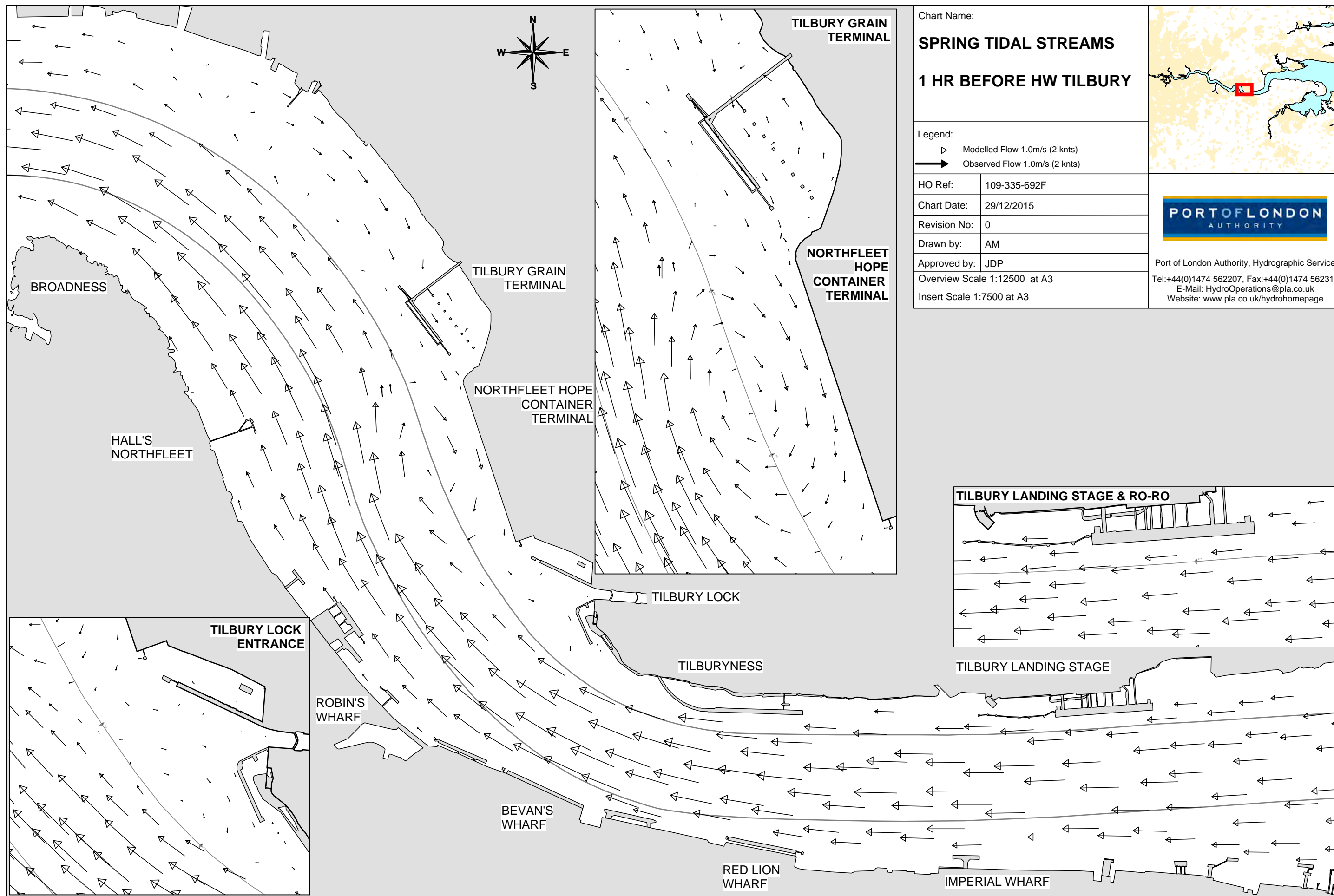


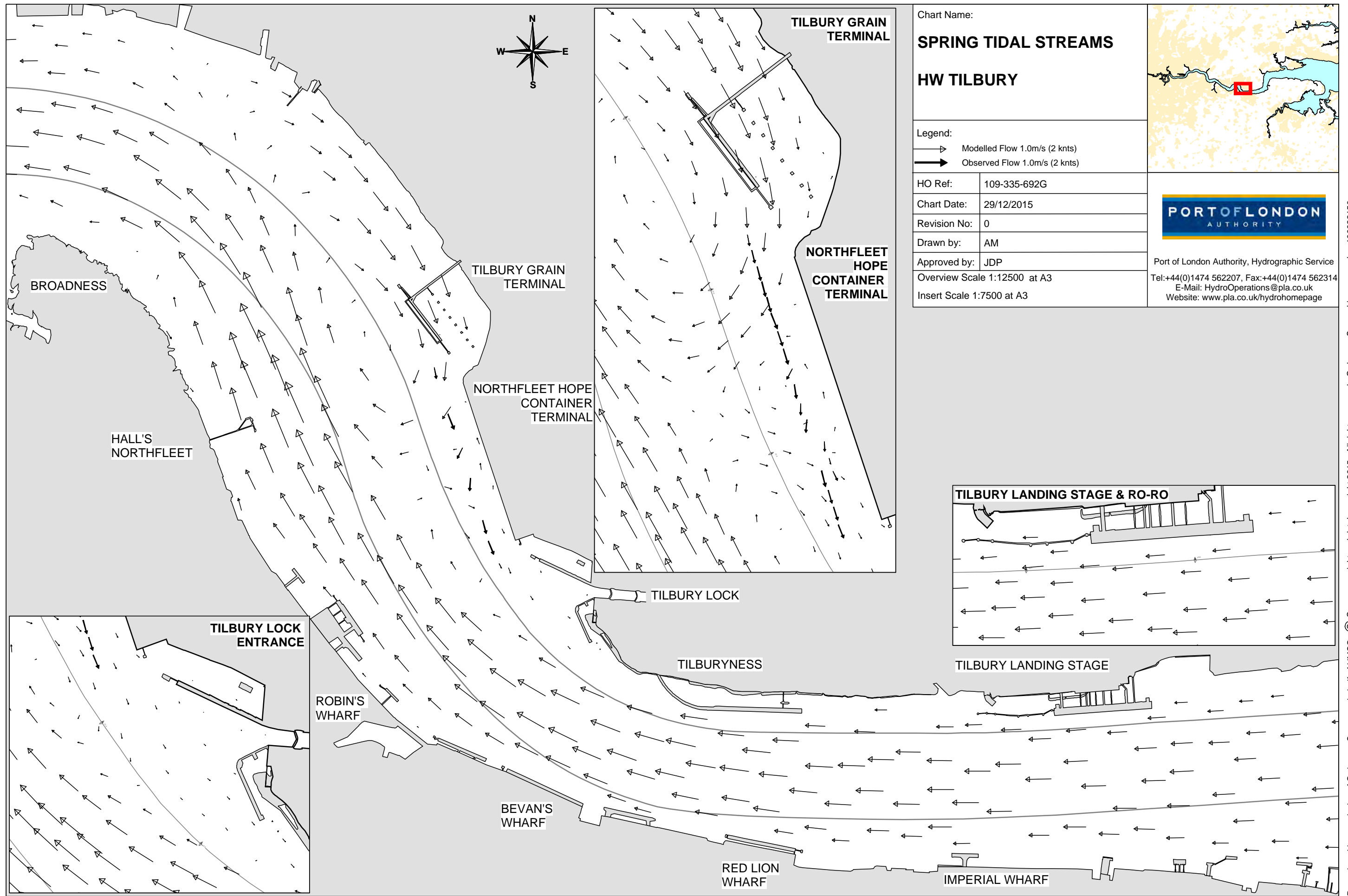












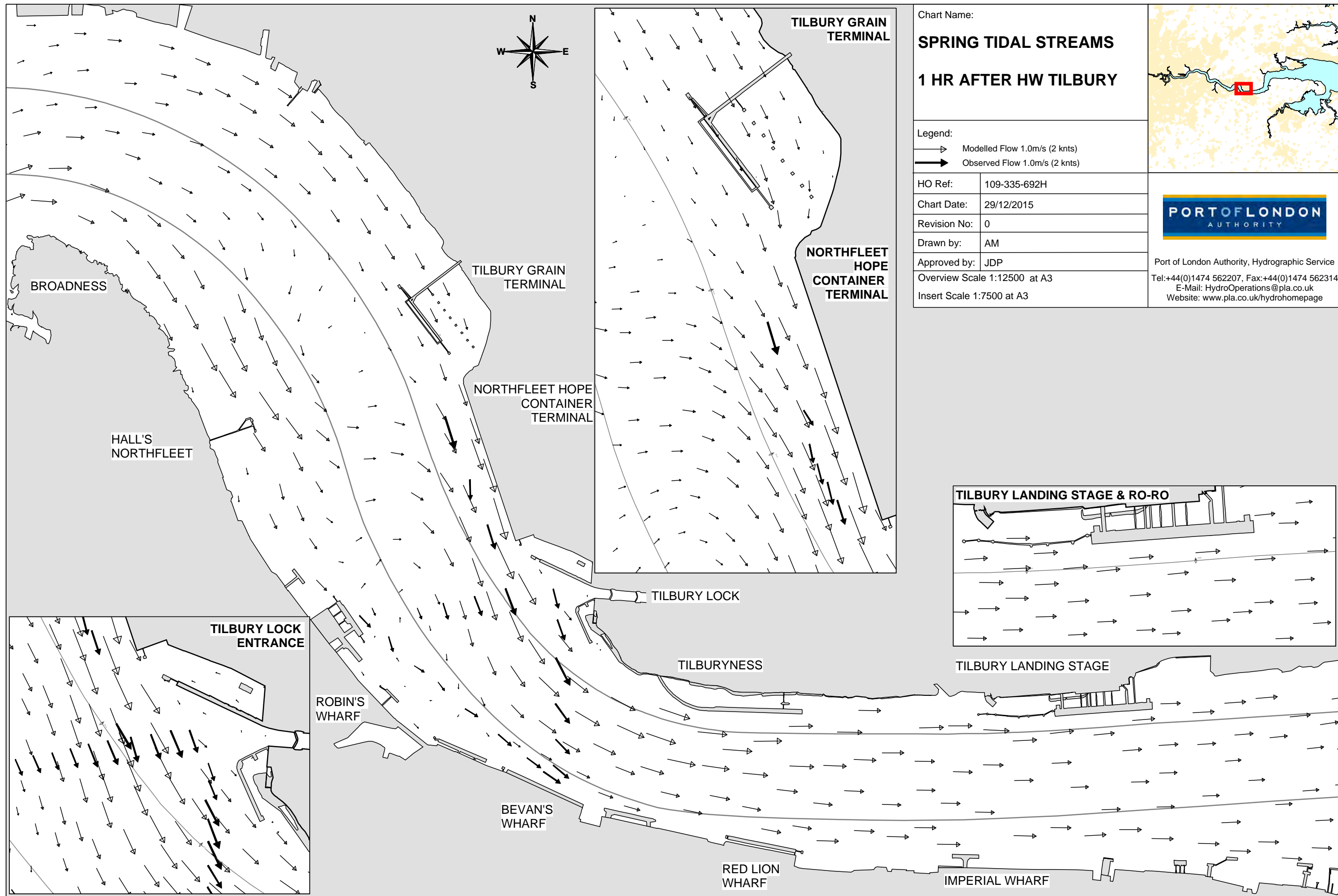
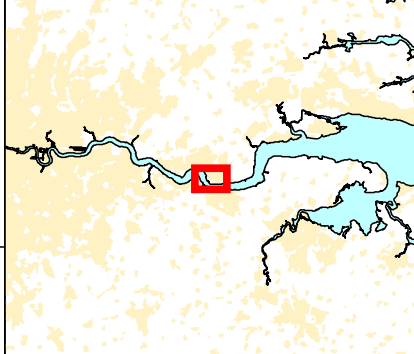


Chart Name:
SPRING TIDAL STREAMS
1 HR AFTER HW TILBURY

Legend:
Modelled Flow 1.0m/s (2 knts)
Observed Flow 1.0m/s (2 knts)

HO Ref:	109-335-692H
Chart Date:	29/12/2015
Revision No:	0
Drawn by:	AM
Approved by:	JDP
Overview Scale 1:12500 at A3	
Insert Scale 1:7500 at A3	



PORT OF LONDON
AUTHORITY

Port of London Authority, Hydrographic Service
Tel: +44(0)1474 562207, Fax: +44(0)1474 562314
E-Mail: HydroOperations@pla.co.uk
Website: www.pla.co.uk/hydrohomepage

